

Tokyo Waterfront City Map



2 Odaiba Marine Park

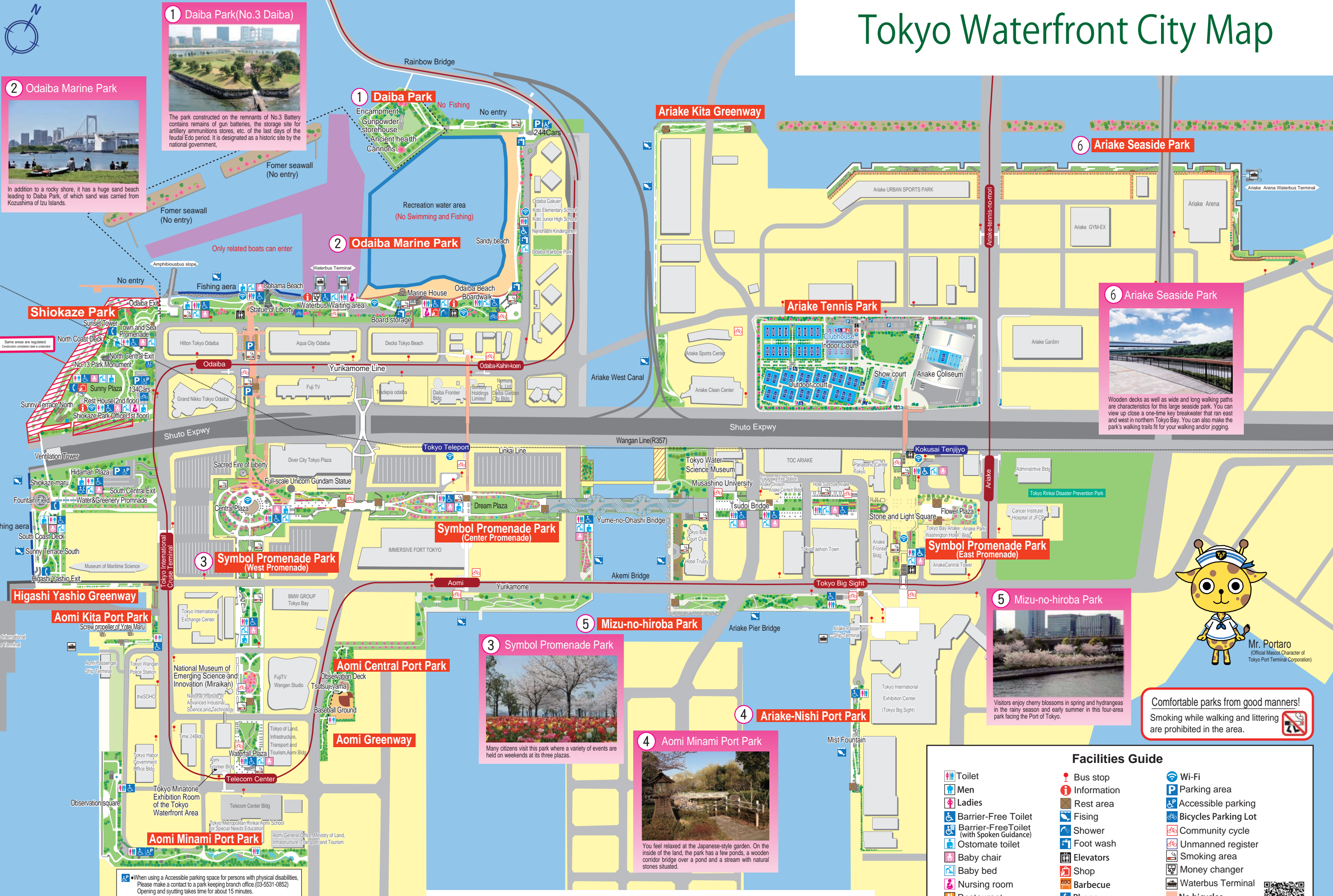


In addition to a rocky shore, it has a huge sand beach leading to Daiba Park, of which sand was carried from Kozushima of Izu Islands.

1 Daiba Park(No.3 Daiba)

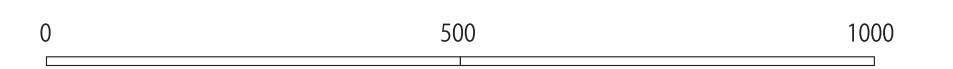


The park constructed on the remnants of No.3 Battery contains remains of gun batteries, the storage site for artillery ammunition stores, etc. of the last days of the feudal Edo period. It is designated as a historic site by the national government.



Some areas are regulated. Construction completion date is indicated.

When using an Accessible parking space for persons with physical disabilities, Please make a contact to a park keeping branch office. (03-5531-0852) Opening and shutting takes time for about 15 minutes.



Comfortable parks from good manners!
Smoking while walking and littering are prohibited in the area.

Facilities Guide

Toilet	Bus stop	Wi-Fi
Men	Information	Parking area
Ladies	Rest area	Accessible parking
Barrier-Free Toilet	Fishing	Bicycles Parking Lot
Barrier-Free Toilet (with Spoken Guidance)	Shower	Community cycle
Ostomate toilet	Foot wash	Unmanned register
Baby chair	Elevators	Smoking area
Baby bed	Shop	Money changer
Nursing room	Barbecue	Waterbus Terminal
Restaurant	Phone	No bicycles

Smartphone version. =>>



Walking Map for ART

Let's enjoy a leisurely stroll amid beautiful panoramas over the Port of Tokyo, discovering Odaiba art!


Odaiba Marine Park & Daiba Park

The Odaiba beach is about 800 meters long. Standing on the northern side, you can enjoy a panoramic view of both the whole of the sandy beach and Tokyo's high-rise buildings. Works of art are scattered near the central area where the Statue of Moyal from Niijima Island is installed and the Statue of Liberty, the symbol of Odaiba. In Daiba Park, a historic site designated by the nation's government, you are brought back to the days long past by remains of gun batteries, magazines, administrative office buildings, furnaces, etc. that bring you back to the days long past.

Statue of Moyal from Niijima of Izu Islands

On Niijima Island, there stays a heart-warming tradition of moyai, a symbol of community ties among islanders, helping one another with a spirit of community cooperation. The message from this time-honored spirit is today entrusted to visitors to Odaiba.

Remains of gun batteries
In 1853, when Commodore Matthew Perry's fleet of the United States Navy arrived on Japanese shores, the feudal Government of the Tokugawa Shogunate was caught in a sense of national crisis and began to construct Odaiba or gun batteries in the Bay of Tokyo. Six were completed in the following year.



Behind the Statue of Liberty are an art object of anchors.



Ariake

At the gateway into the Ariake area, there is, in addition to the Flower Plaza, the Stone and Light Plaza that leads to surrounding hotels, commercial buildings and the Center Promenade.



NEWSPOT

The Olympic and Paralympic Cauldron in Ariake was installed in Symbol Promenade Park next to the Stone and Light Plaza.



Sunday Afternoon of the Island

Shiokaze Park



The park has various facilities such as tree-lined walking trails, large lawn areas and fountains. Visitors can view the scenery of the Port of Tokyo with high-rise buildings in the background, cargo cranes in large numbers on container terminals, container carriers and other vessels entering and departing the Port.

Shiokaze Bridge

The liaison bridge between the south and north areas of Shiokaze Park. The structure next to the bridge is the air-ventilation tower for the Tokyo Port Tunnel.

Sunset Tower

The monument was created as a sundial. Twice a year, on Vernal and Autumnal Equinox days, it radiates an aura of mystery when the sun sets into the open space in the center of the tower.



Higashi Yashio Greenway Park



It is a park adjacent to the Tokyo International Cruise Terminal, where, too, you can enjoy the fabulous scenery of the Port of Tokyo and find artwork.

9b Gate of Venus

The old and new materials are assembled to symbolize the prayer for the earth to be a better place to live on and for human beings to live a happier life.



Symbol Promenade Park

In the Symbol Promenade area, leafy parks are extended amid modern buildings such as the Miraikan or National Museum of Emerging Science and Innovation. You can relaxingly enjoy a variety of sculptures in the open air. Near Tokyo Teleport Station, you can spot a scattering of artworks inheriting the legacy of the Olympic and Paralympic Games Tokyo 2020.

The prominent Statue was presented by France to remember 'The Year of France in Japan.'

Sacred Fire of Liberty



Flowers in the Blue Sky



Forest without Gravity



ROUND STRUCTURE 1995



The Station Plaza in front of Rinkai Line's Tokyo Teleport Station is registered as a venue of show space for artists certified by the Heaven Artist initiative of the Tokyo Metropolitan Government. On Saturdays and Sundays, various events are constantly held in the adjacent park covered with lawns.

Flowers information

In Symbol Promenade Park, you can enjoy flowers throughout the year. Here are some suggestions for fall. Autumn roses can be enjoyed in the Rose Garden of Passion, and silvergrass and other beautiful native grasses can be enjoyed in the Naturalistic Garden of the Flower Plaza.

1 Hospitality Garden



Flower beds of Viola

2 Central Plaza



Leaves changing color of Liquidambar styraciflua

3 Naturalistic Garden of the Flower Plaza



Sunflowers bloom even in December



Native grasses



Muhlenbergia capillaris



Asclepias curassavica

4 Rose Garden of the Passion



Apricot Nectar

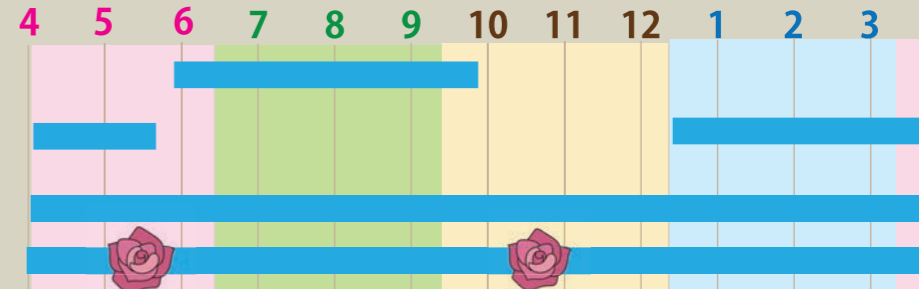


Knock Out



Rose garden

Hospitality Garden (Summer, Autumn)
Hospitality Garden (Winter, Spring)
Naturalistic Garden
Rose Garden of the Passion



Access & Contacts

Main Transport Access

- Yurikamome Line**
Get off at any station between Odaiba-kaihinkoen and Ariake
- Rinkai Line**
Get off at Tokyo Teleport or Kokusai-tenjijo
- Car**
 - From Rainbow Bridge
⇒ Metropolitan Expressway Route 11 (Daiba Route), Daiba Exit
 - From Haneda or Yokohama ⇒ Bayshore Route, Rinkai Fukutoshin Exit
 - From Chiba ⇒ Bayshore Route, Ariake Exit, or general road (coastal road)

*From Chiba, you cannot exit at Tokyo Waterfront City or Daiba after that



Contacts

Tokyo Port Terminal Corp.
Odaiba Marine Park Administration Office
4 Daiba 1 chome, Minato-ku, Tokyo 135-0091
Tel: 03-5531-0852



As of January 2025